

# State of Wyoming Corner Record

(In compliance with the *CORNER PERPETUATION AND FILING ACT*, Wyoming Statutes, 1997, Section 33-29-140, et. seq., and the Rules and Regulations of the Board of Registration for Professional Engineers and Professional Land Surveyors)

Reverse side of this form may be used if more space is needed.

Record of original survey and citation of source of historical information (if corner is lost or obliterated). Description of corner monumentation evidence found and/or monument and accessories established to perpetuate the location of this corner. Sketch of relative location of monument, accessories, and reference points with course and distance to adjacent corner(s) (if determined in this survey). Method and rationale for reestablishment of lost or obliterated corner.

**G.L.O. Record:** Edwin James, U.S. Deputy Surveyor, June 1871

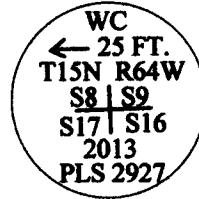
80.00 Chains Set a lime stone 18 x 12 x 7 for corner to Sections 8,9,16 & 17

**Subsequent Record:** State of Wyoming Corner Record filed January 4, 2013, by Mr. Jeff Jones, Wyoming PLS 5910, indicating reestablishing the corner in 2007 with a No. 5 x 24 ins. rebar with 3 1/4" alum. cap set flush to the ground with no references set.

**Found:** Nothing, corner position is presently located in a plowed and actively farmed area.

**Set:** After consultation with Mr. Jeff Jones, I determined the corner position of the previously set corner. Being in an actively farmed area, I set a No. 5 x 24" rebar with 2 1/2" diam. alum. cap witness corner on the south line of Section 9, 25 ft. east. Also set a steel fence post witness 1 ft. east and raised a mound of stone south of the witness corner. The witness corner is in line with a north south 3 phase overhead power line. The witness corner bears S89°17'E, 25.00 ft. from the true corner

### Aluminum Cap Markings

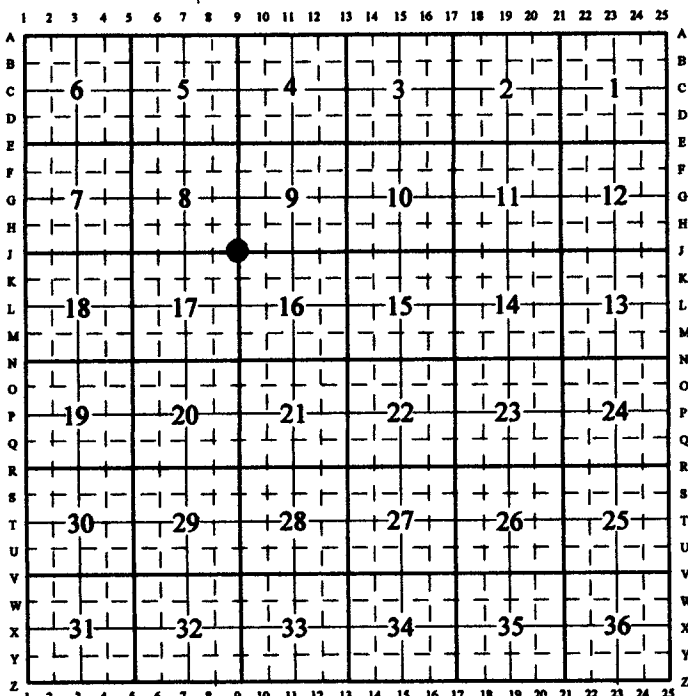


RECORDED 4/24/2013 AT 2:05 PM REC# 614020 JK# 2333 PG# 501  
DEBRA K. LATHROP, CLERK OF LARAMIE COUNTY, WY PAGE 1 OF 1

Date of Field Work: March 21, 2013

Office Reference: Kaiser Francis Oil Silo Field

### CROSS INDEX DIAGRAM




### Firm/Agency, Address

Paul Reid, PLS  
1533 Pinion Drive  
Cheyenne WY 82001  
307-637-3400 Office  
307-637-2387 Cell

This corner record was prepared by me or under my direction and supervision.

*SEAL & SIGNATURE*



Corner Name: SW Cor. Section: 9 T.15N., R.64W., 6th P.M.,  
SBRPEPLS/PLSW: MARCH 1994/97

Cross-Index No.: J-9